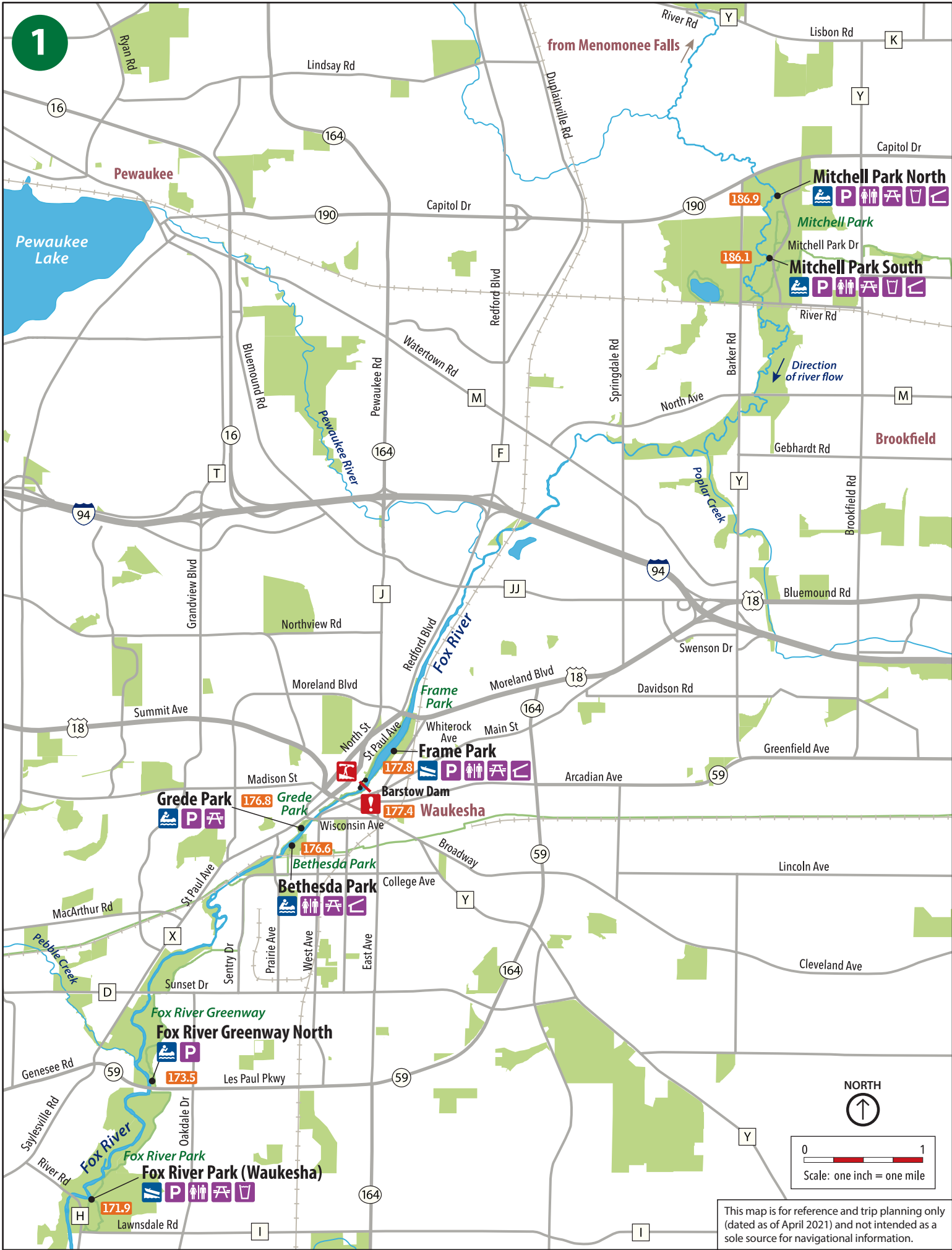
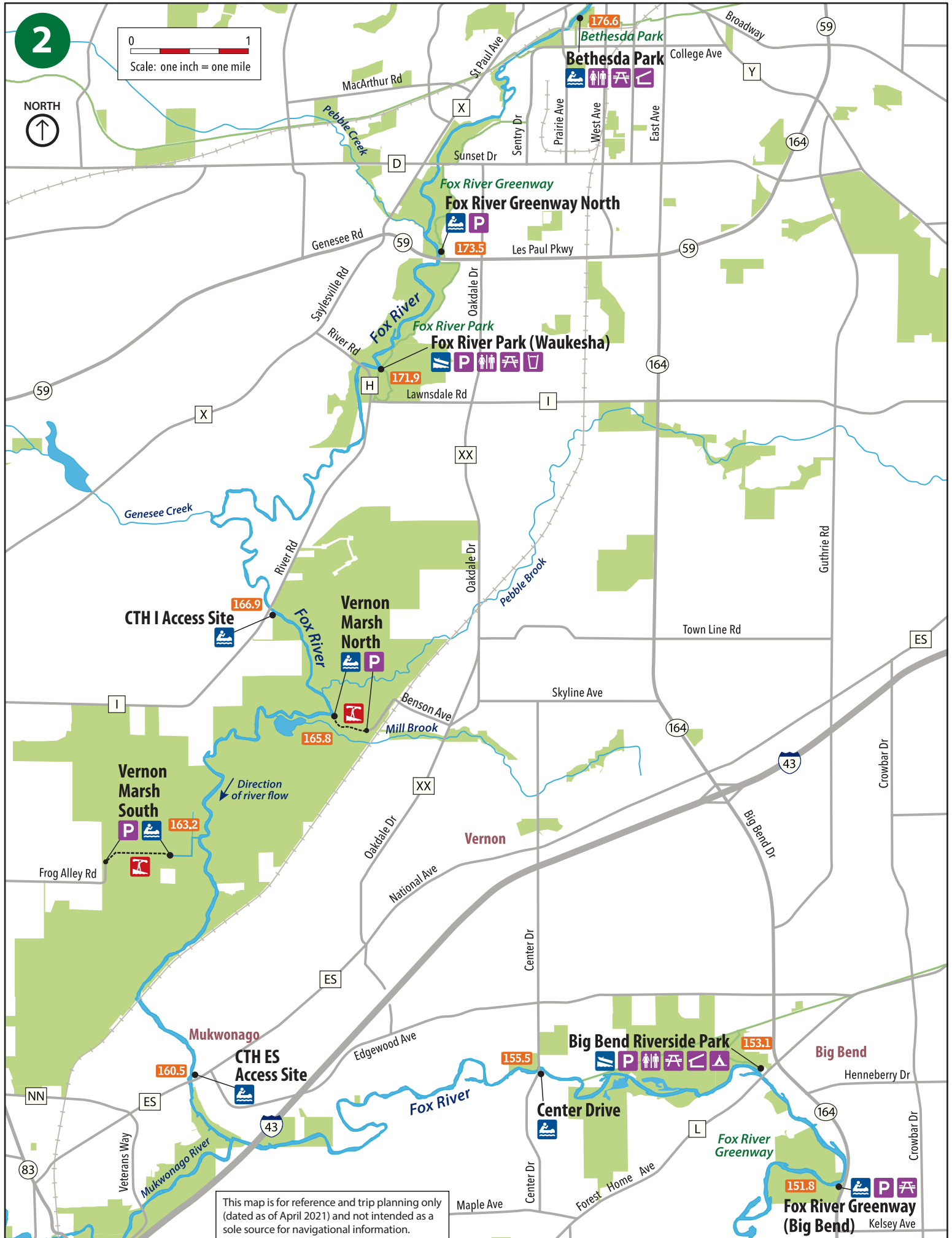
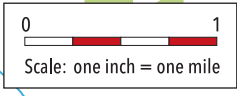


1



This map is for reference and trip planning only (dated as of April 2021) and not intended as a sole source for navigational information.

2



CTH I Access Site 166.9

Fox River Park (Waukesha) 171.9

Bethesda Park 176.6

Fox River Greenway North 173.5

Vernon Marsh North 165.8

Vernon Marsh South 163.2

CTH ES Access Site 160.5

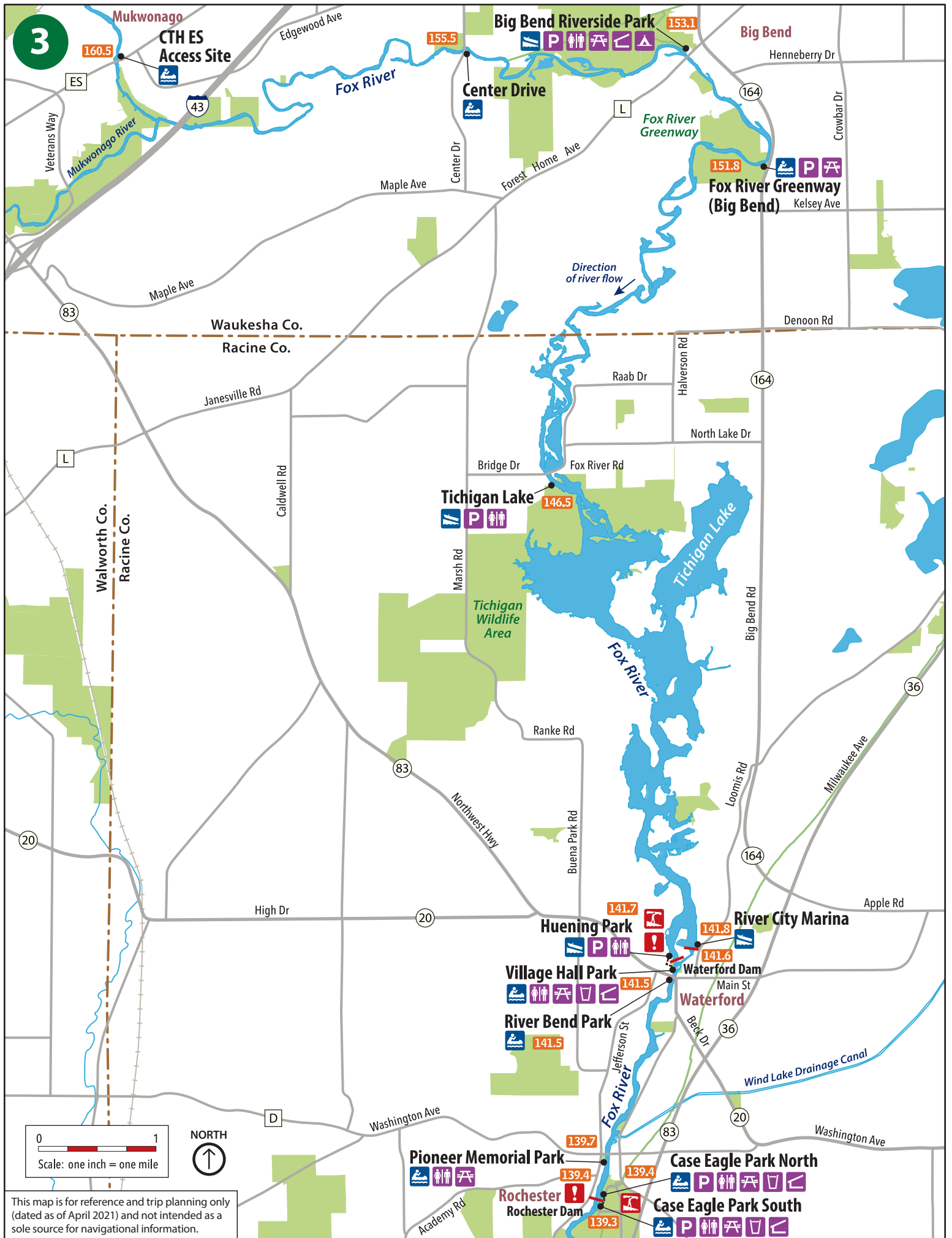
Big Bend Riverside Park 153.1

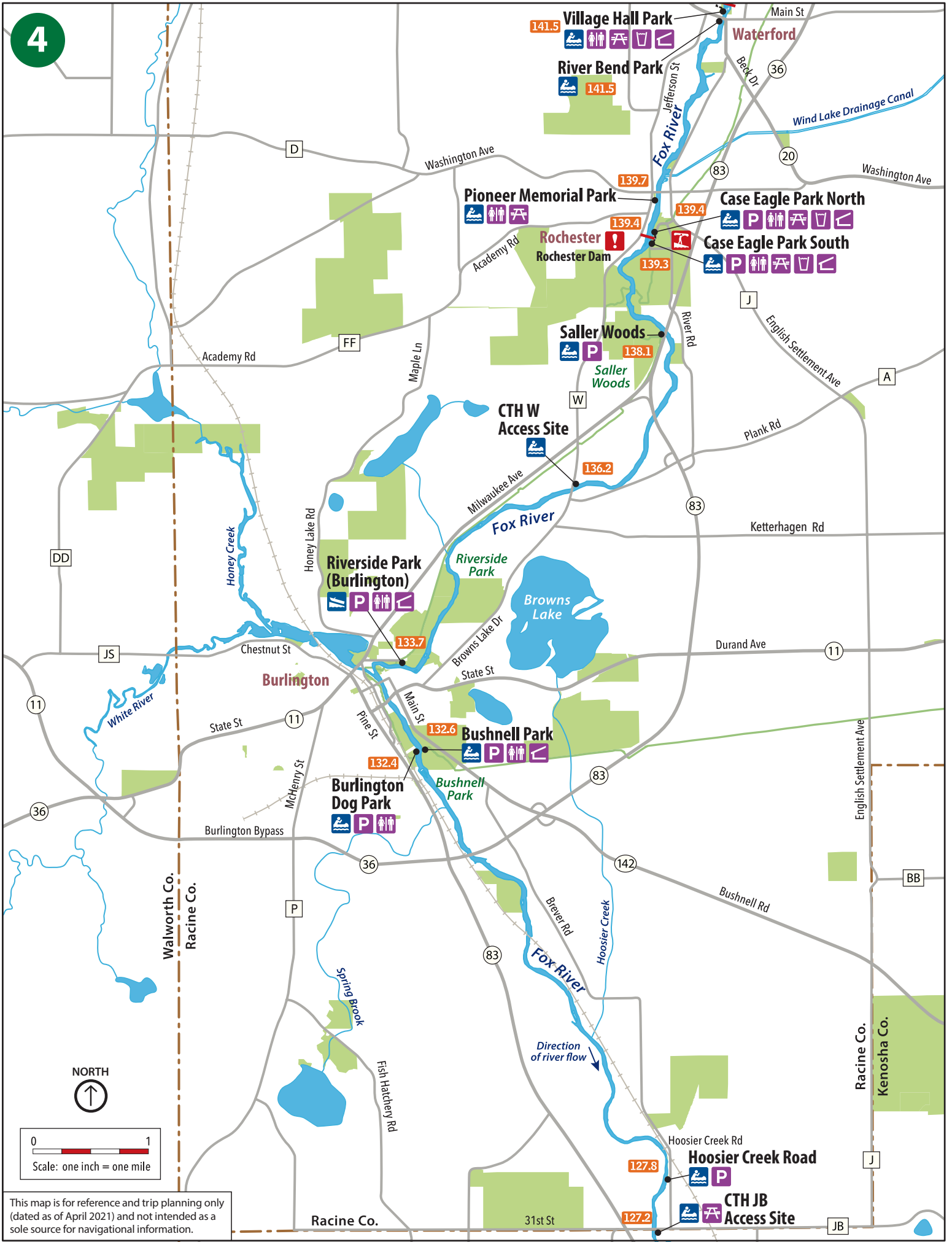
Center Drive 155.5

Fox River Greenway (Big Bend) 151.8

This map is for reference and trip planning only (dated as of April 2021) and not intended as a sole source for navigational information.

Direction of river flow





Village Hall Park 141.5

River Bend Park 141.5

Pioneer Memorial Park 139.7

Case Eagle Park North 139.4

Rochester 139.4

Case Eagle Park South 139.3

Saller Woods 138.1

CTH W Access Site 136.2

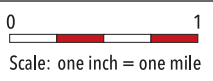
Riverside Park (Burlington) 133.7

Bushnell Park 132.6

Burlington Dog Park 132.4

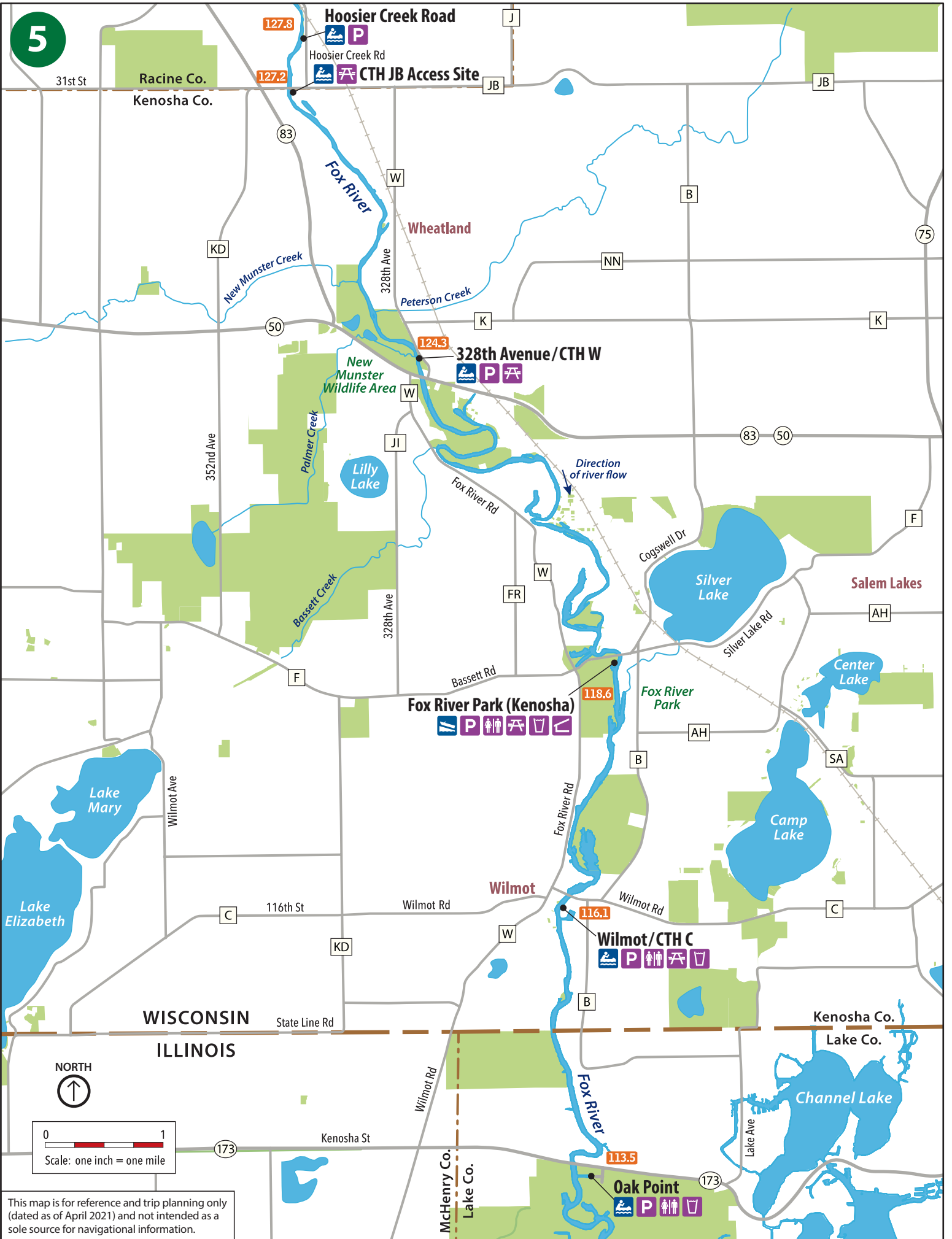
Hoosier Creek Road 127.8

CTH JB Access Site 127.2



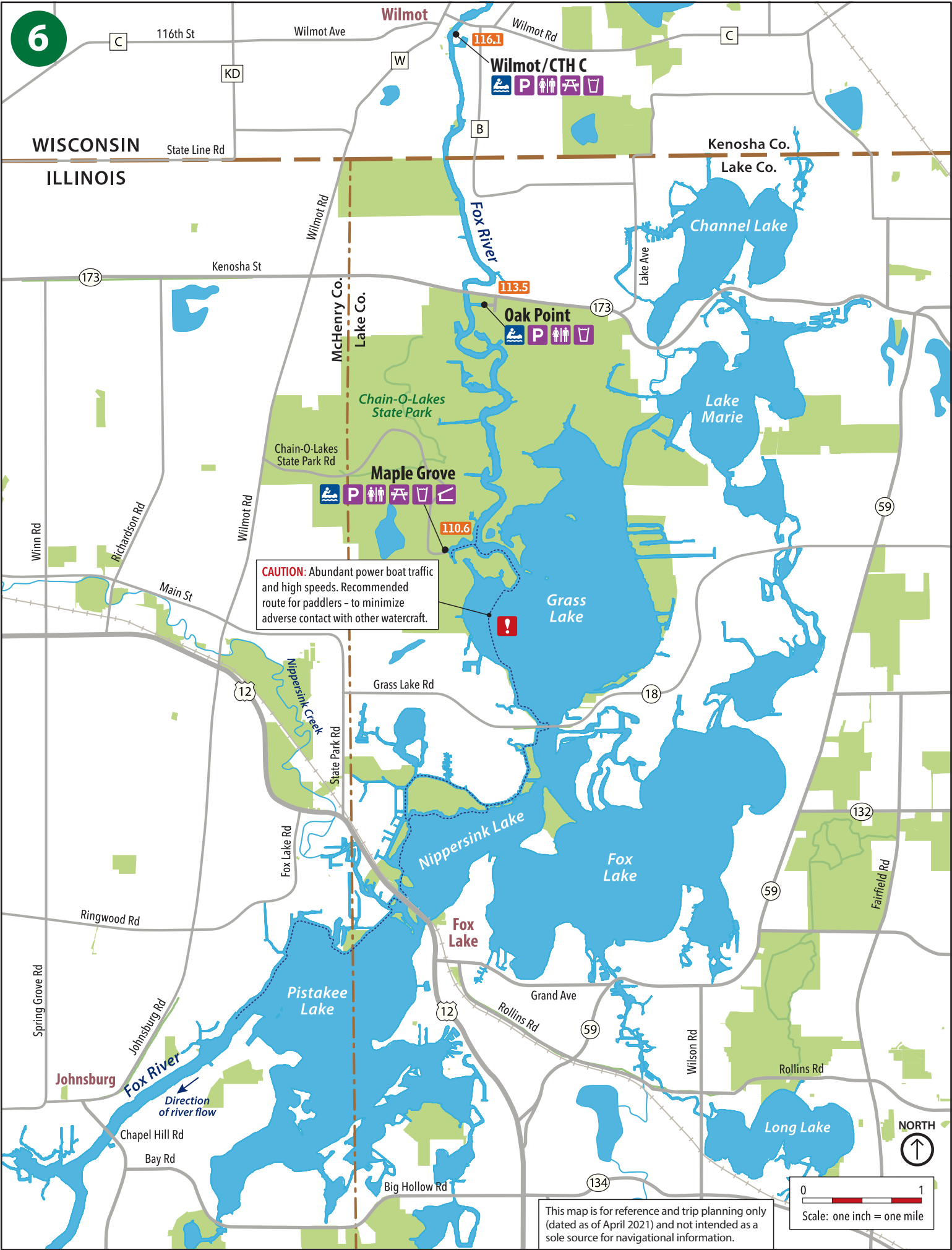
This map is for reference and trip planning only (dated as of April 2021) and not intended as a sole source for navigational information.

5



This map is for reference and trip planning only (dated as of April 2021) and not intended as a sole source for navigational information.

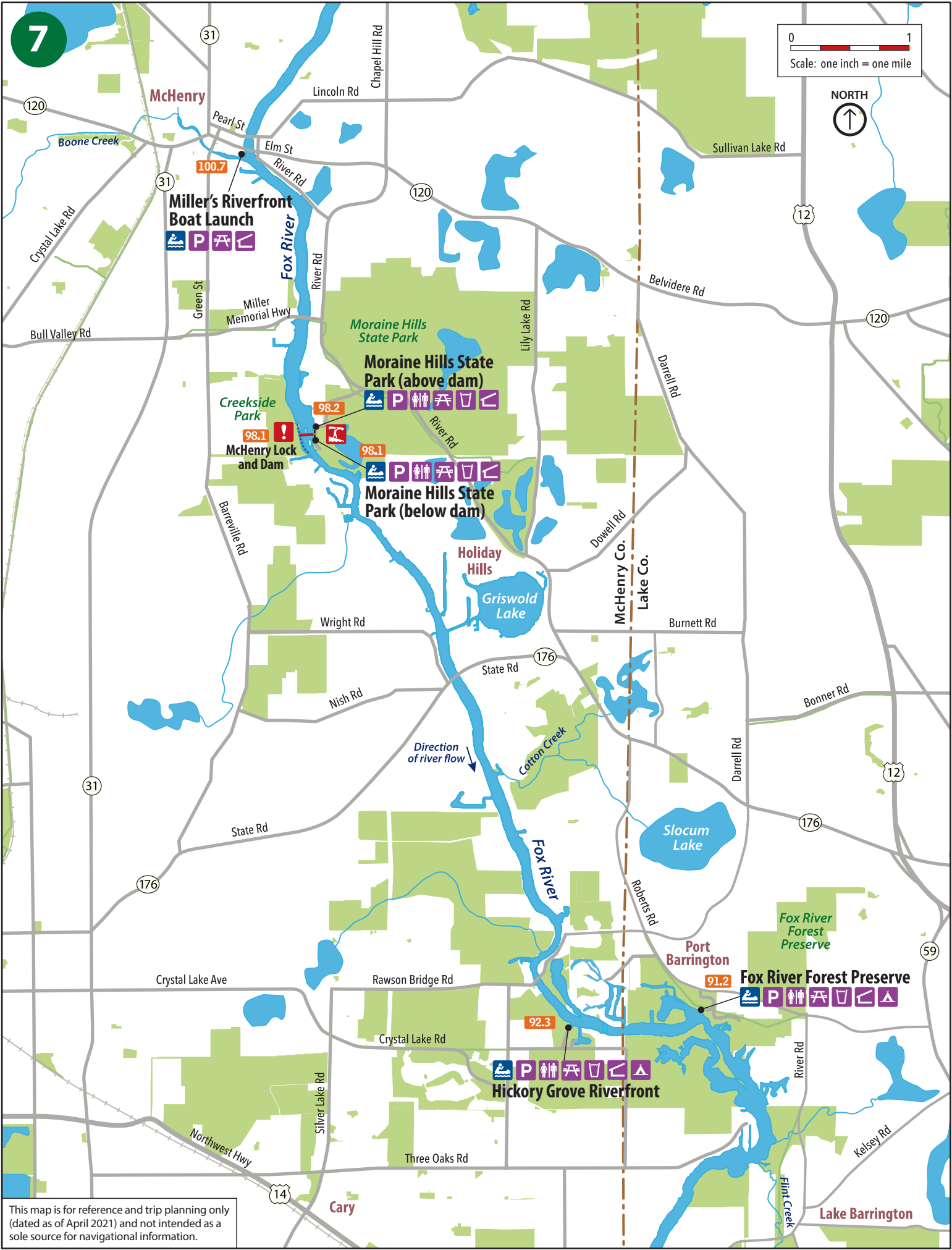




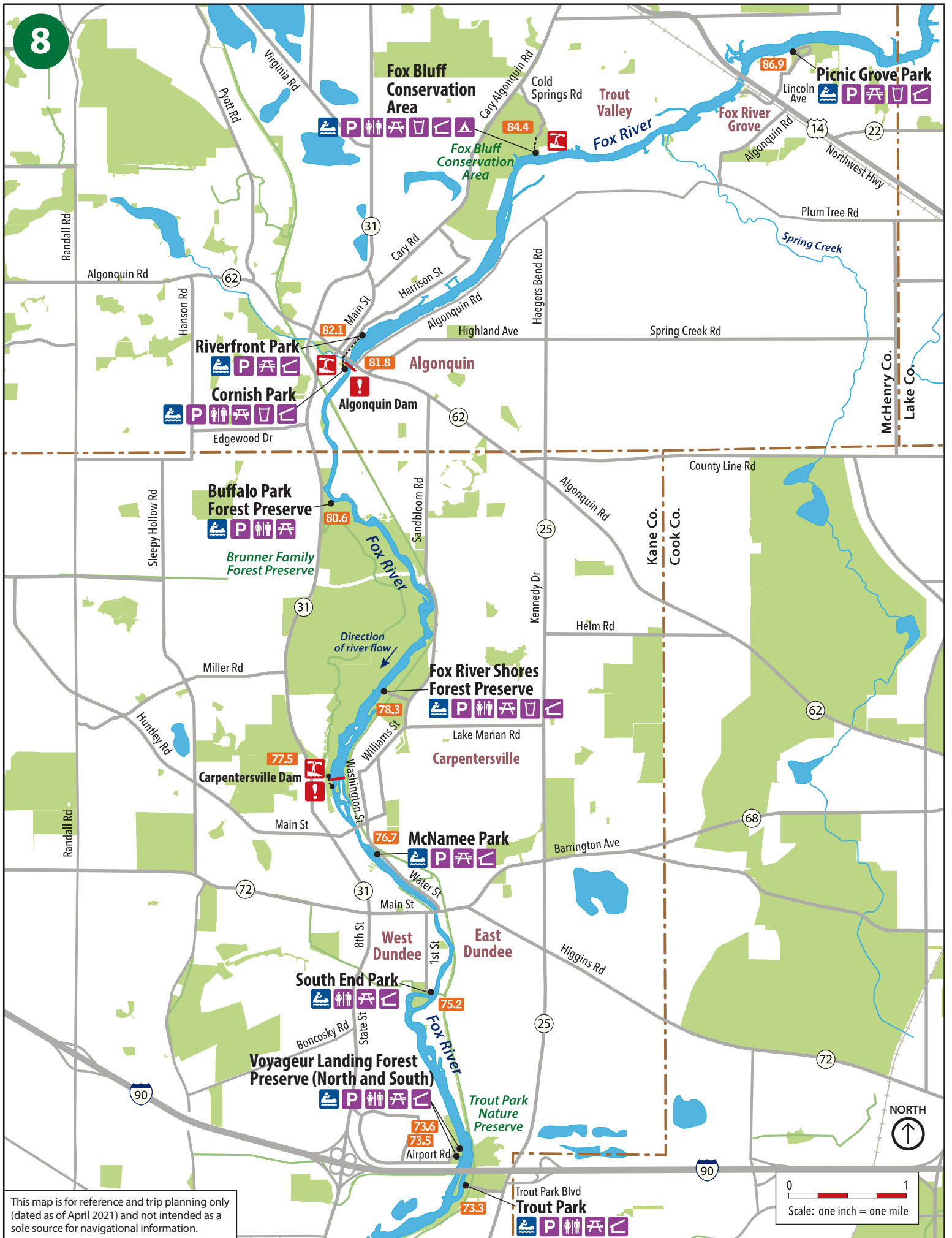
**CAUTION:** Abundant power boat traffic and high speeds. Recommended route for paddlers - to minimize adverse contact with other watercraft.

This map is for reference and trip planning only (dated as of April 2021) and not intended as a sole source for navigational information.

0 1  
Scale: one inch = one mile



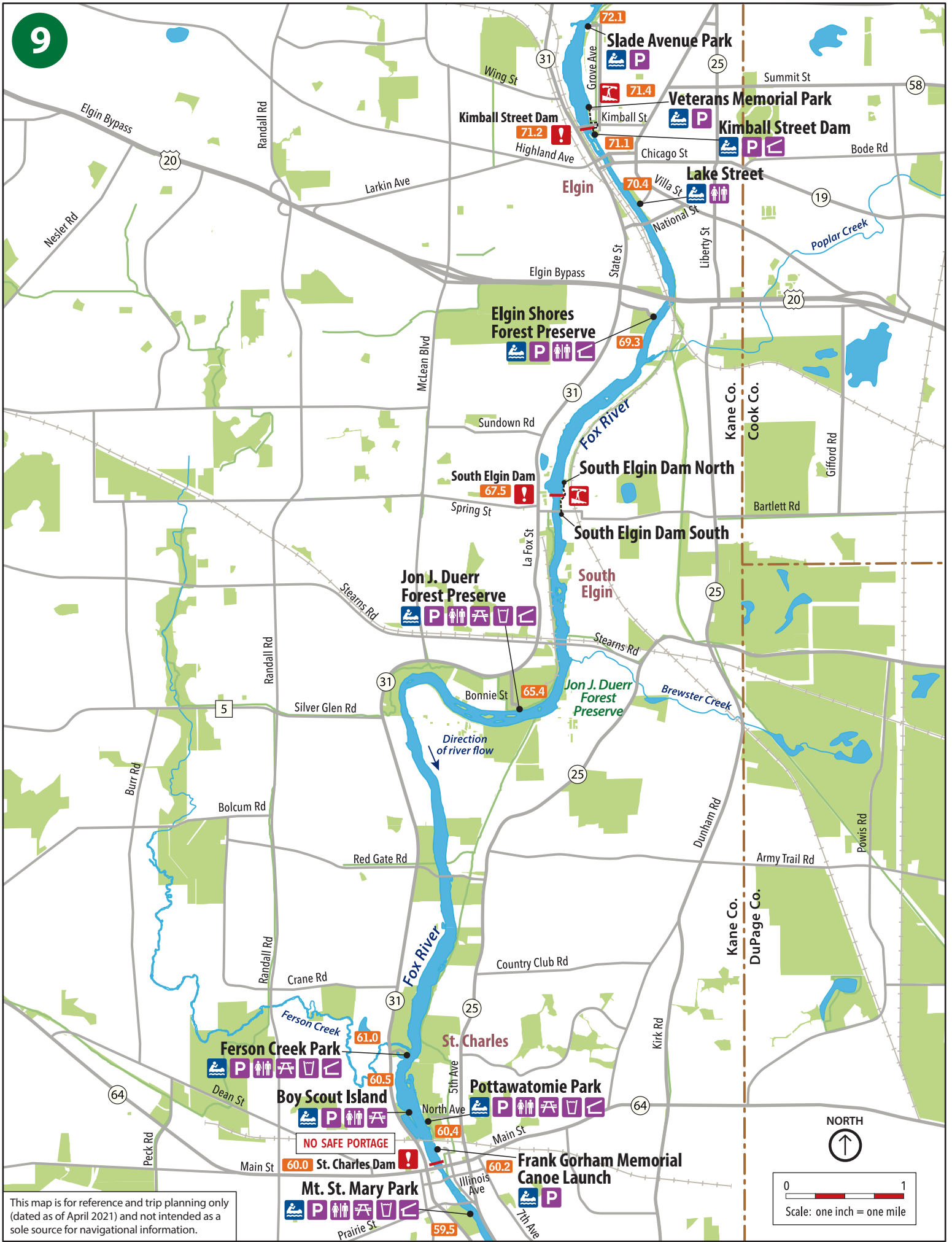
This map is for reference and trip planning only (dated as of April 2021) and not intended as a sole source for navigational information.



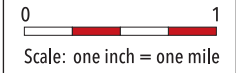
This map is for reference and trip planning only (dated as of April 2021) and not intended as a sole source for navigational information.

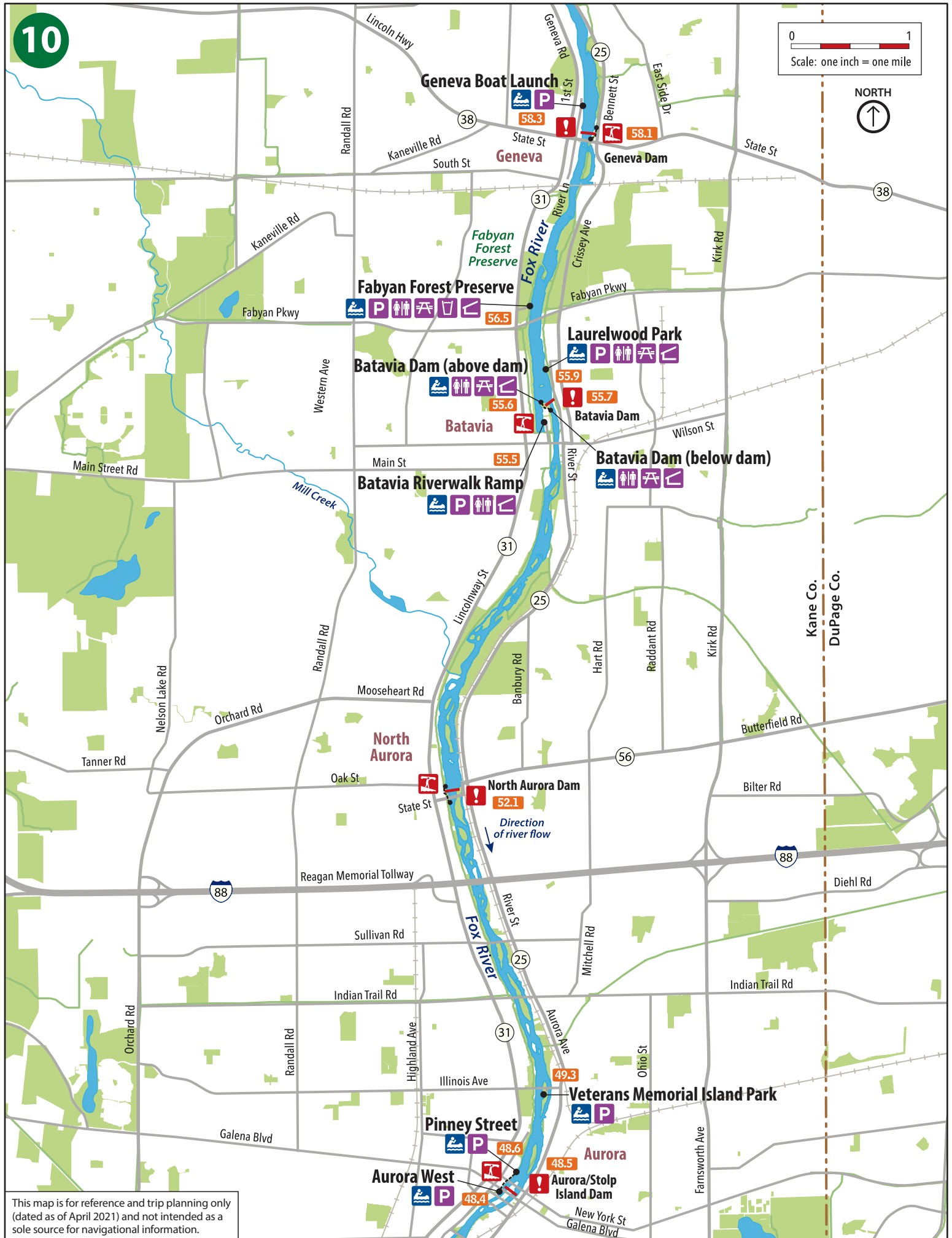
0 1  
Scale: one inch = one mile



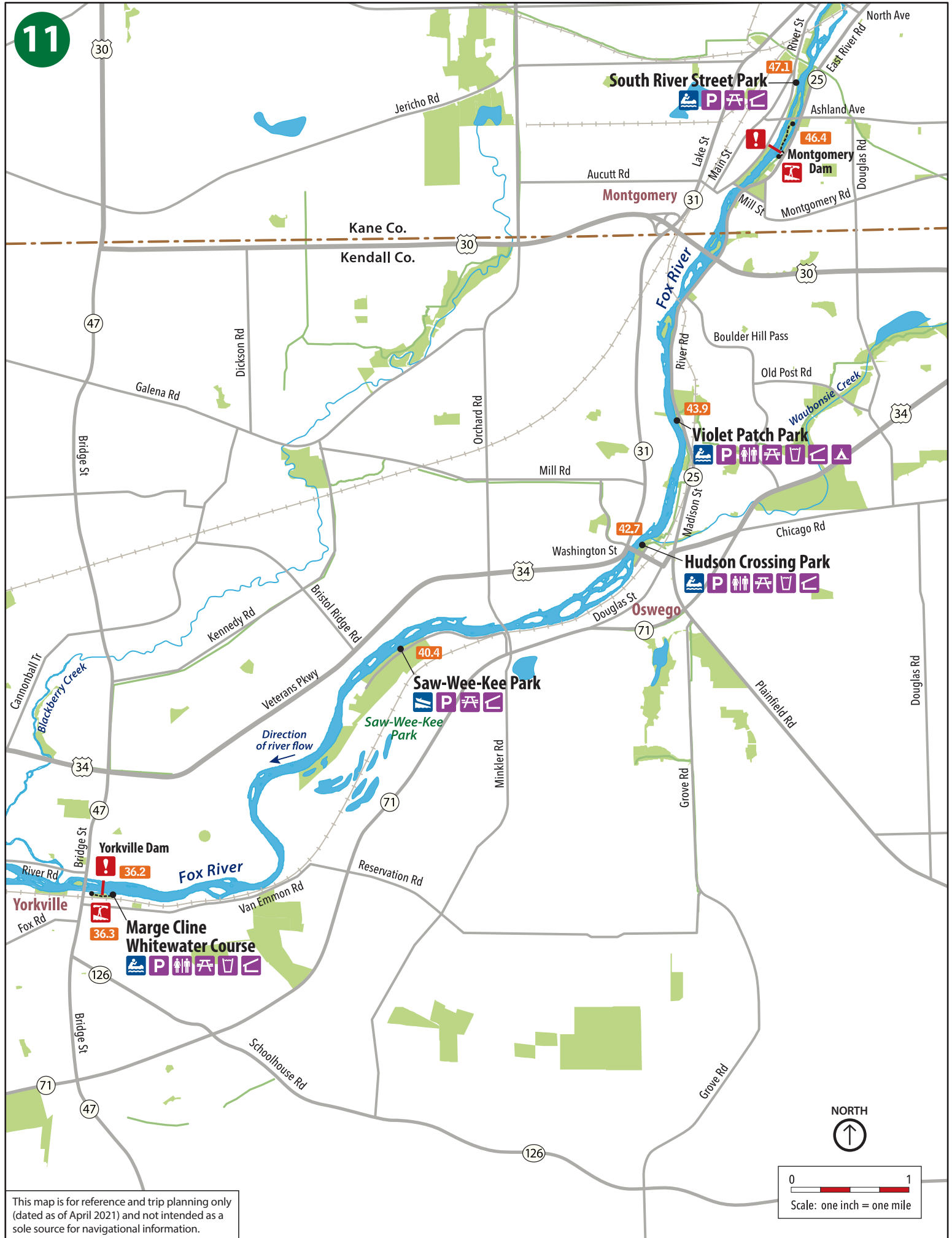


This map is for reference and trip planning only (dated as of April 2021) and not intended as a sole source for navigational information.

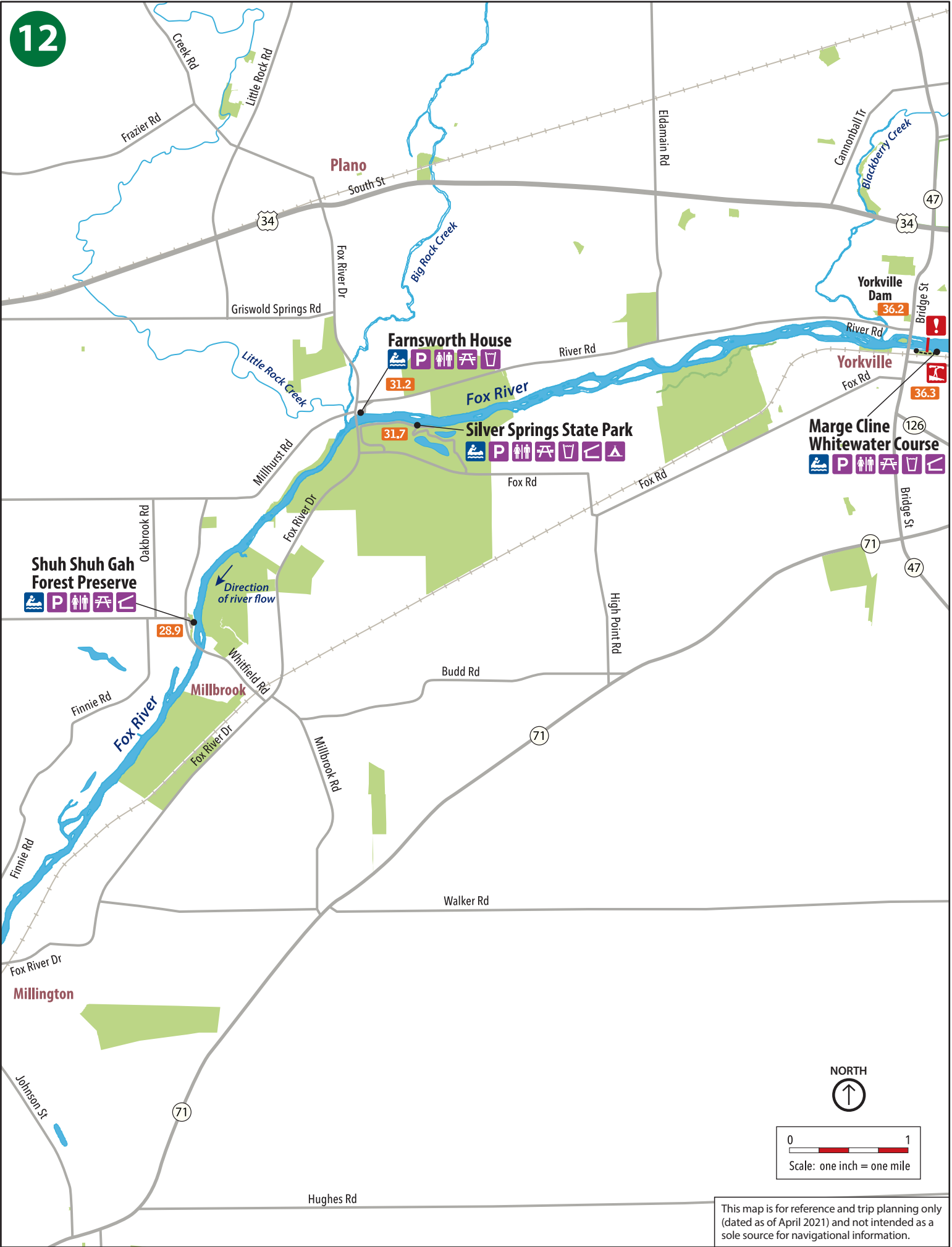




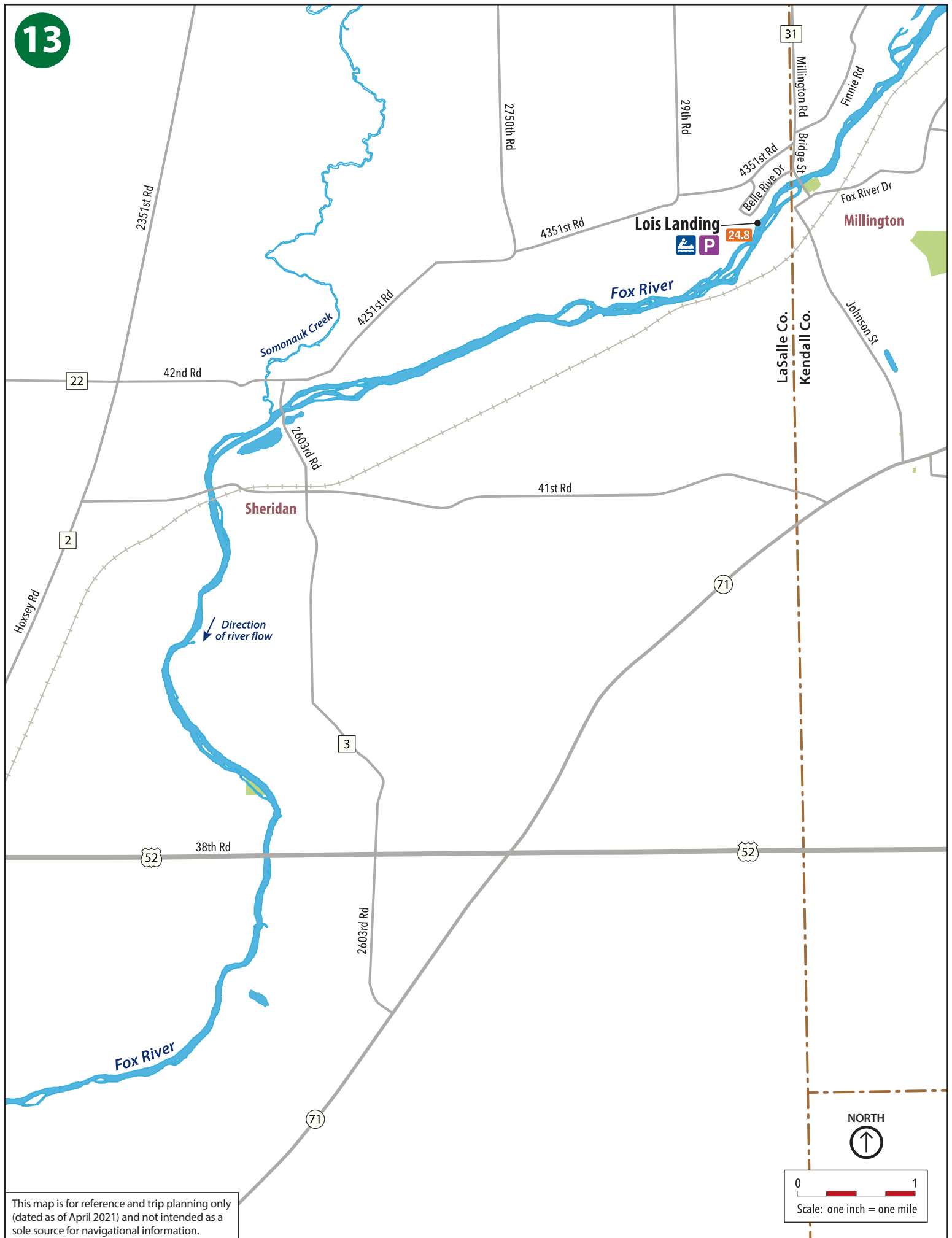
This map is for reference and trip planning only (dated as of April 2021) and not intended as a sole source for navigational information.




This map is for reference and trip planning only (dated as of April 2021) and not intended as a sole source for navigational information.



This map is for reference and trip planning only (dated as of April 2021) and not intended as a sole source for navigational information.

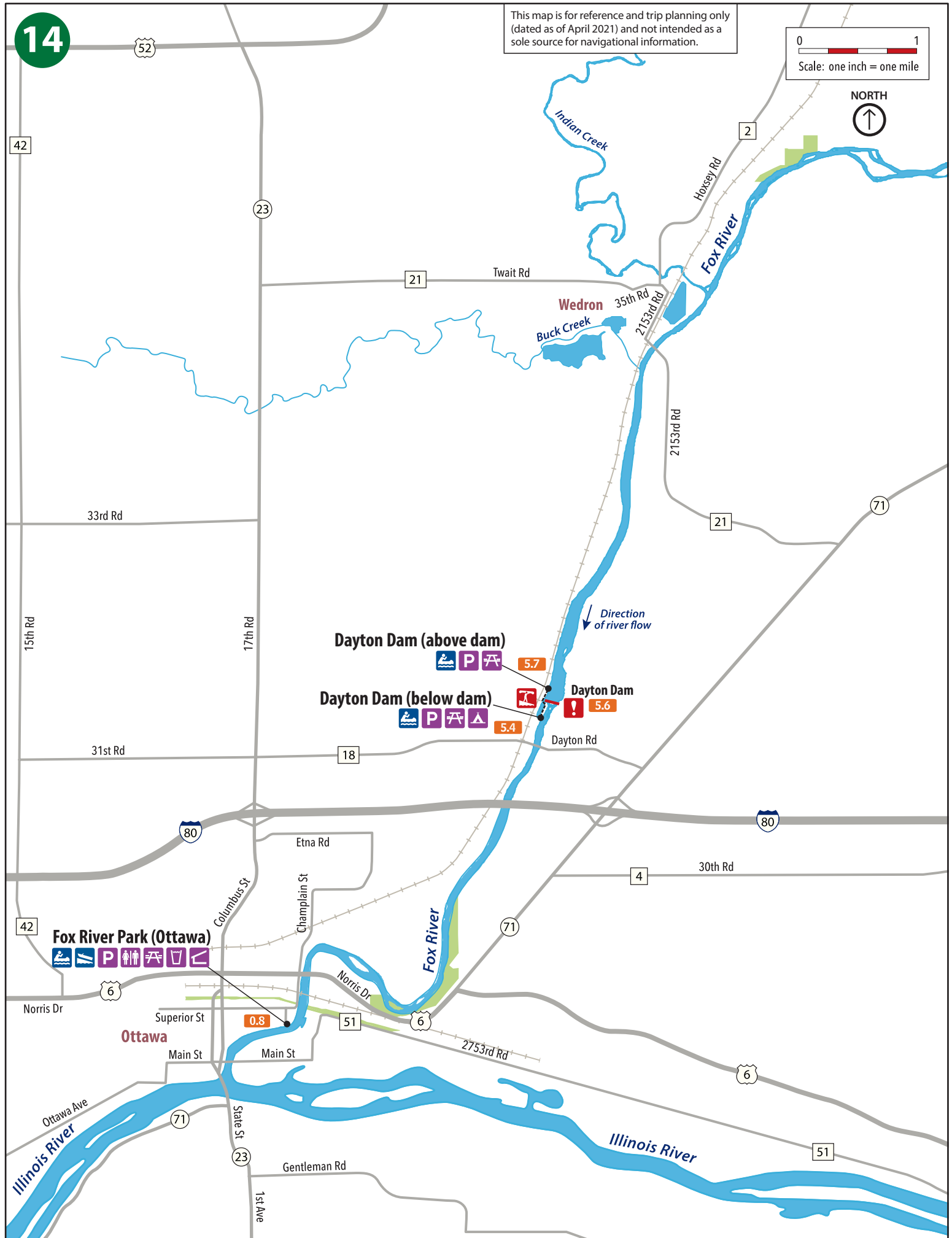
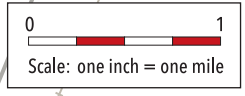


This map is for reference and trip planning only (dated as of April 2021) and not intended as a sole source for navigational information.

NORTH  
  
 0 1  
 Scale: one inch = one mile



This map is for reference and trip planning only (dated as of April 2021) and not intended as a sole source for navigational information.



42

52

42

23

21

Twait Rd

35th Rd

Buck Creek

2153rd Rd

Hoxsey Rd

2

Fox River

33rd Rd

15th Rd

17th Rd

21

71

Dayton Dam (above dam)



5.7

Dayton Dam (below dam)



5.4

Dayton Dam



5.6

Dayton Rd

Direction of river flow

31st Rd

18

80

Etna Rd

80

30th Rd

4

Fox River Park (Ottawa)



Columbus St

Champlain St

71

42

Norris Dr

Superior St

0.8

51

Ottawa

Main St

Main St

2753rd Rd

6

Ottawa Ave

71

State St

23

Gentleman Rd

1st Ave

Illinois River

51