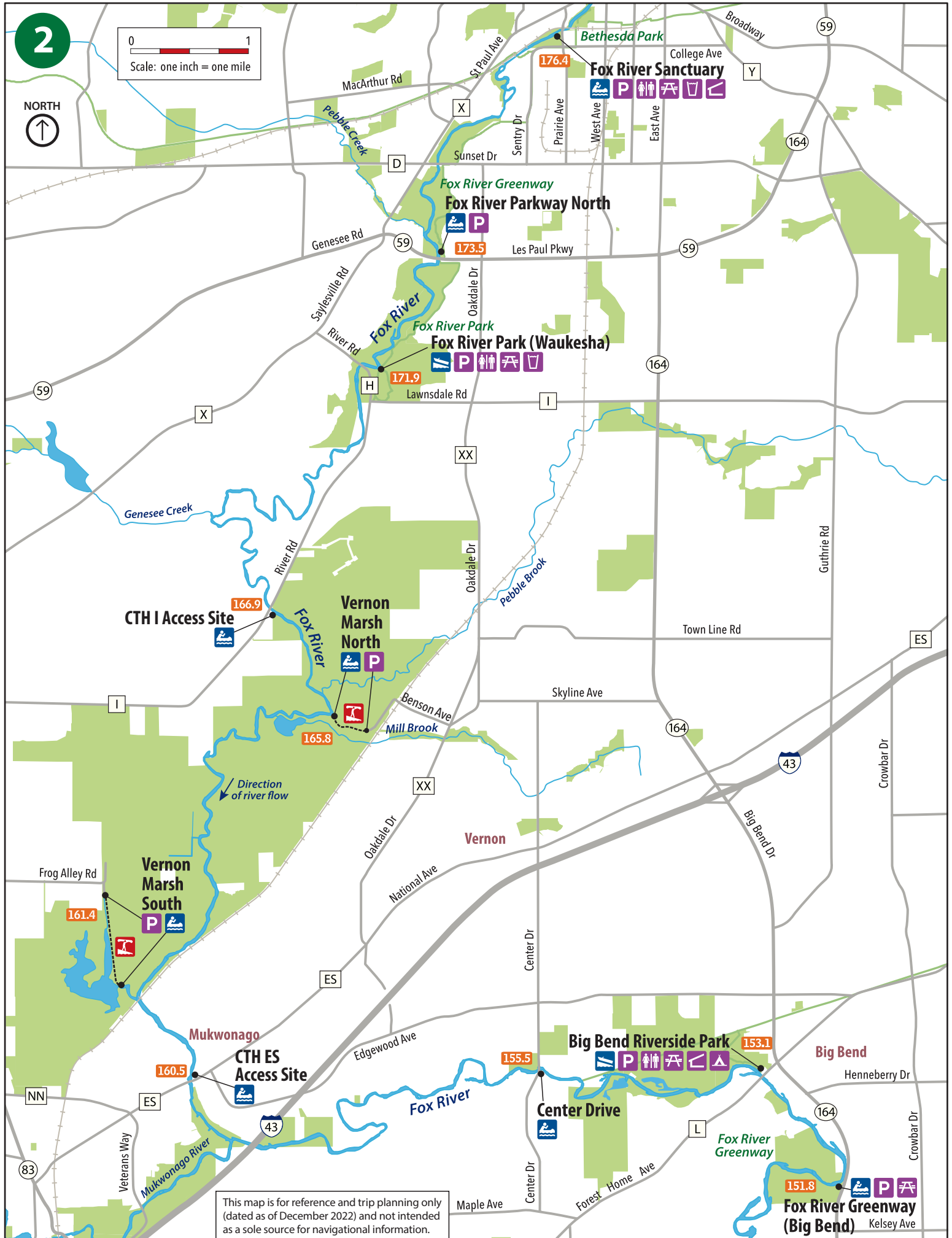


This map is for reference and trip planning only (dated as of December 2022) and not intended as a sole source for navigational information.



2

0 1
Scale: one inch = one mile



This map is for reference and trip planning only
(dated as of December 2022) and not intended
as a sole source for navigational information.

4

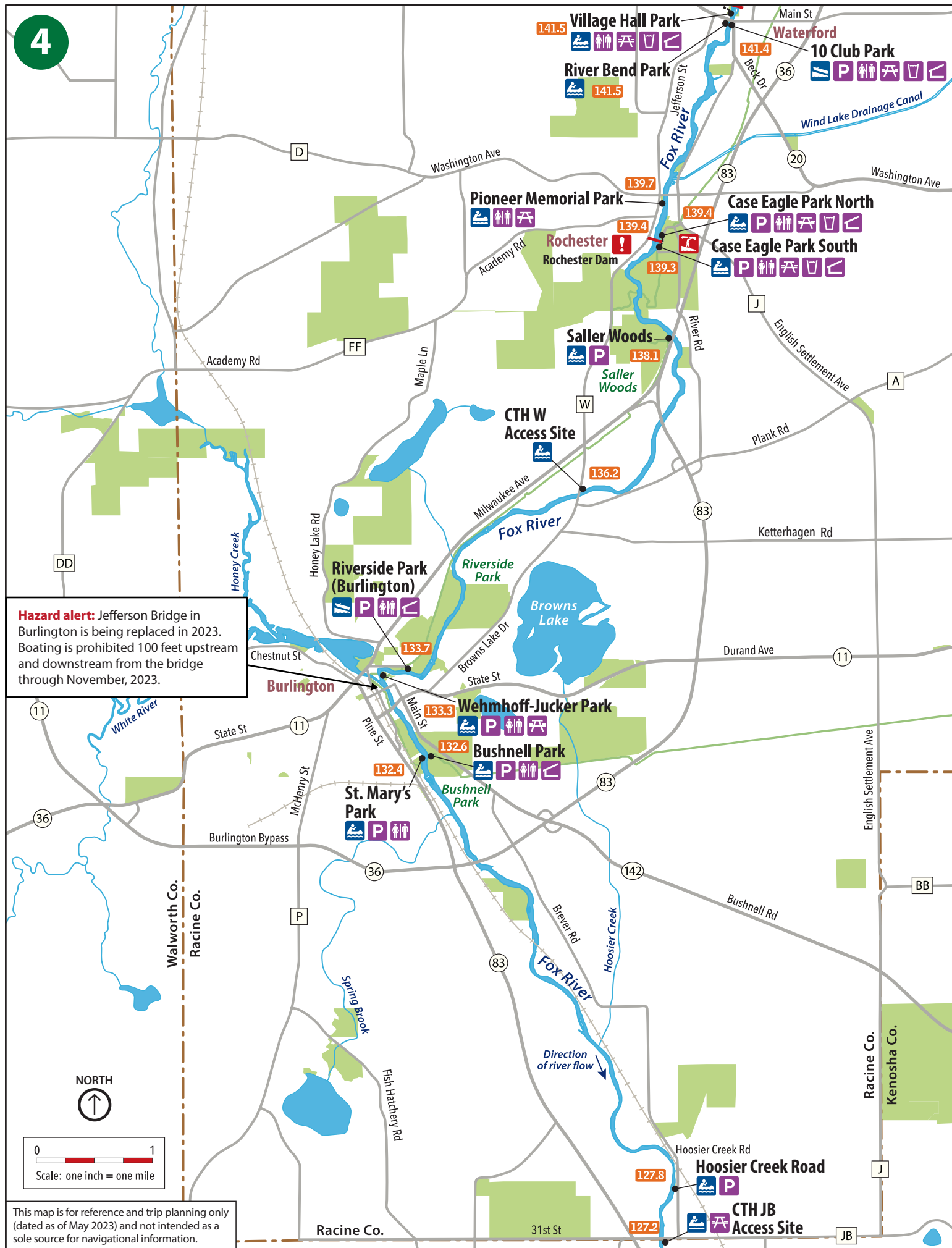
Hazard alert: Jefferson Bridge in Burlington is being replaced in 2023. Boating is prohibited 100 feet upstream and downstream from the bridge through November, 2023.

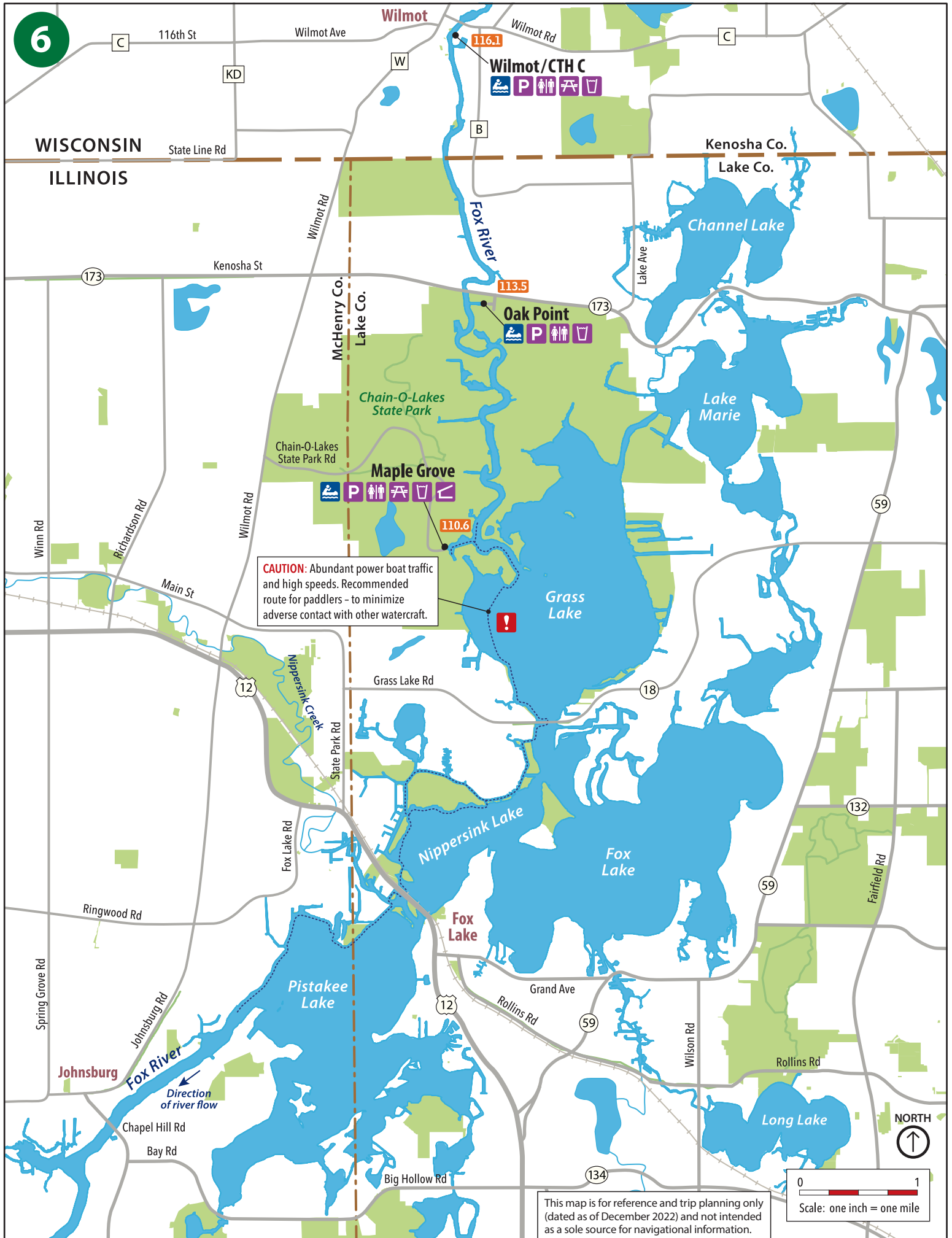
NORTH



0 1
Scale: one inch = one mile

This map is for reference and trip planning only (dated as of May 2023) and not intended as a sole source for navigational information.





6

WISCONSIN
ILLINOIS

Wilmot

Wilmot / CTH C

Kenosha Co.
Lake Co.

Oak Point

Maple Grove

Grass Lake

Nippersink Lake

Fox Lake

Pistakee Lake

Long Lake

Johnsburg

Fox River

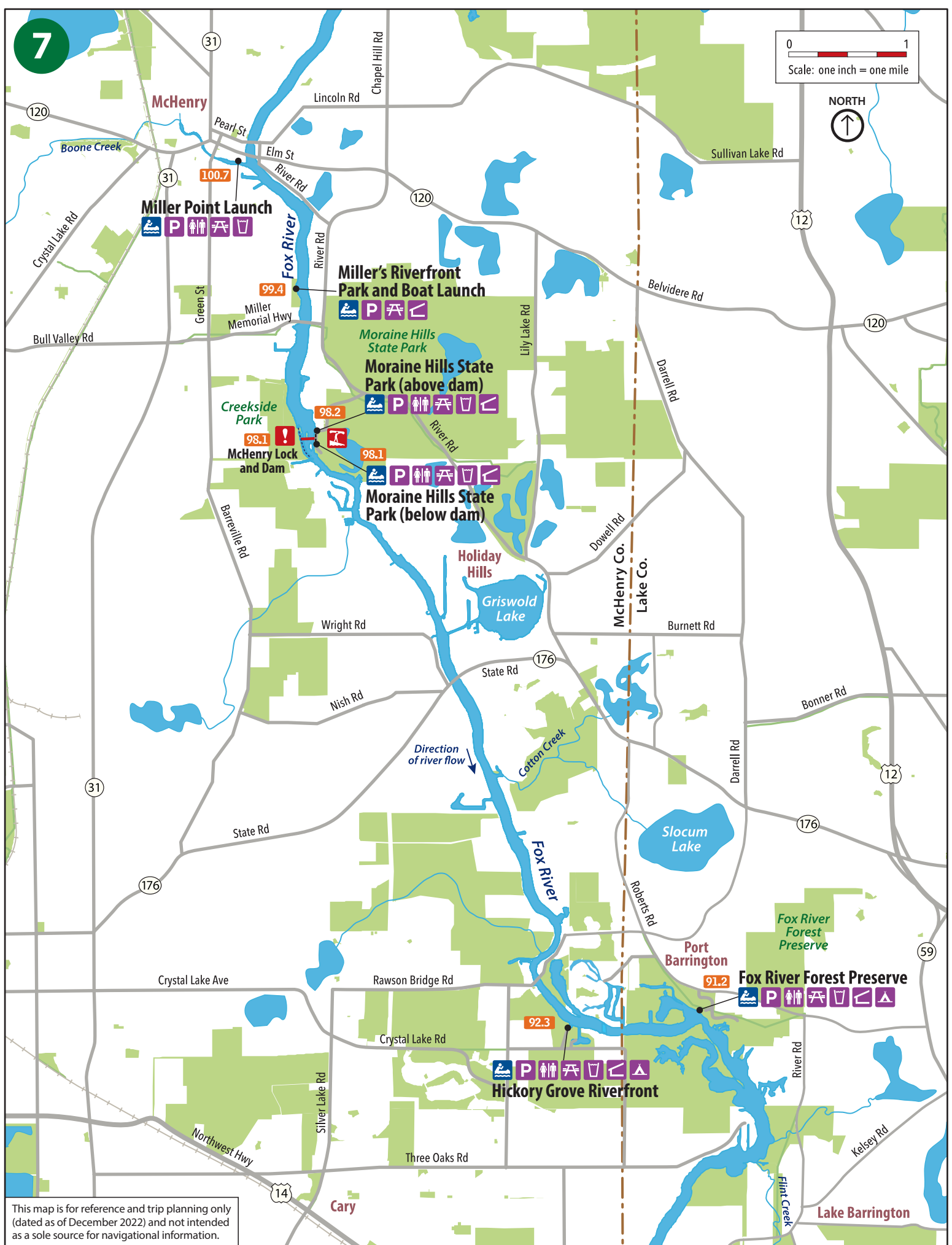
Direction of river flow

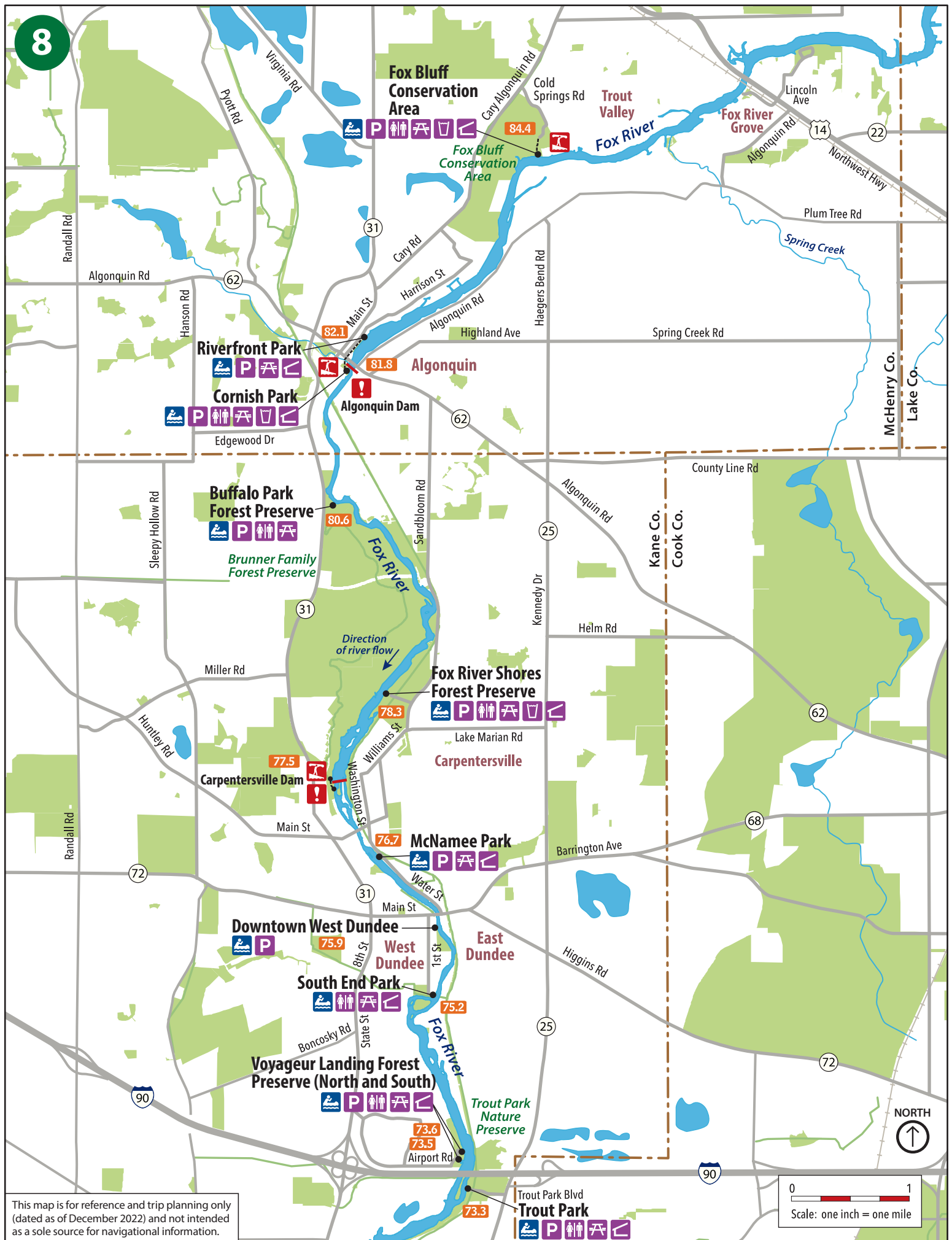
CAUTION: Abundant power boat traffic and high speeds. Recommended route for paddlers - to minimize adverse contact with other watercraft.

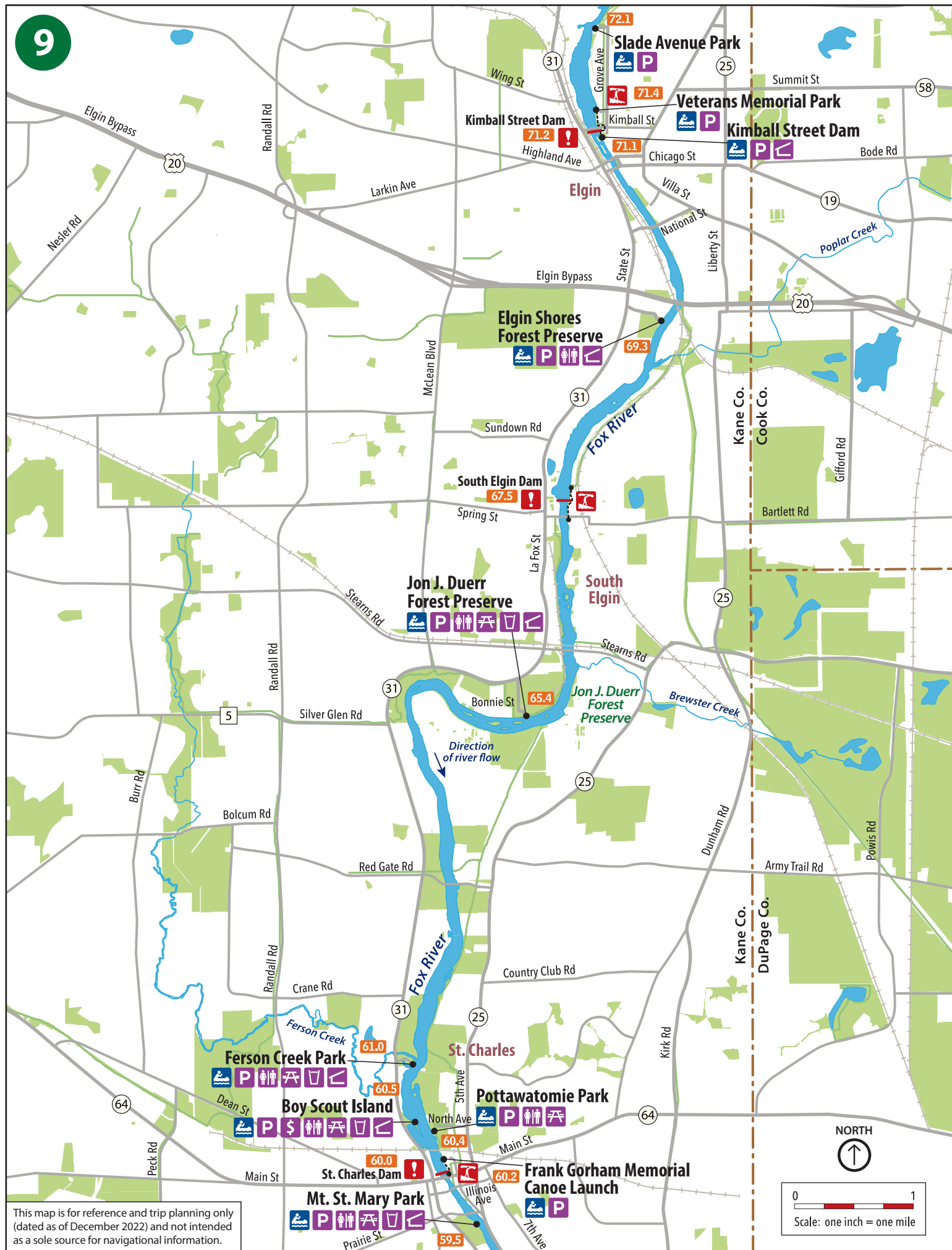
This map is for reference and trip planning only (dated as of December 2022) and not intended as a sole source for navigational information.

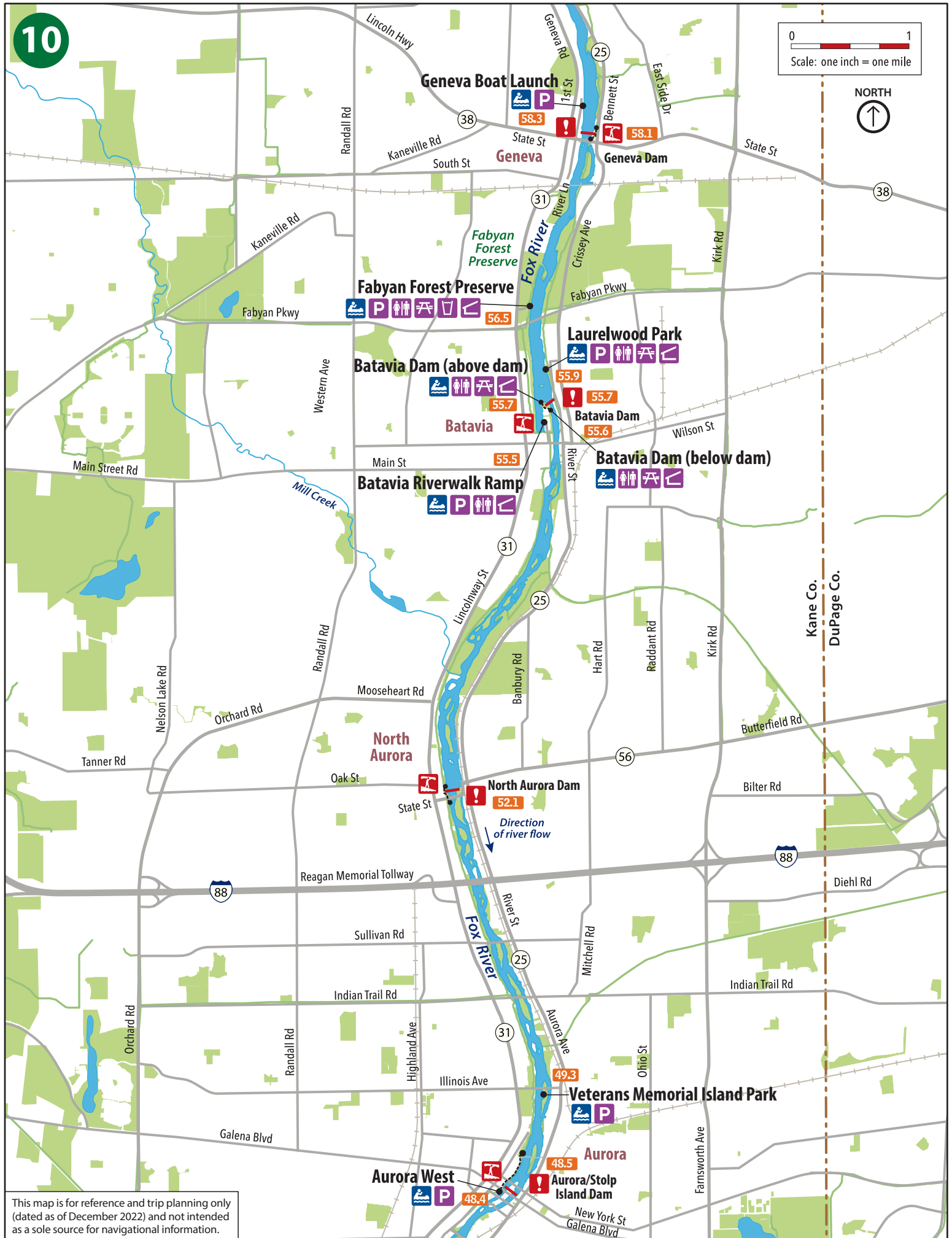
0 1
Scale: one inch = one mile

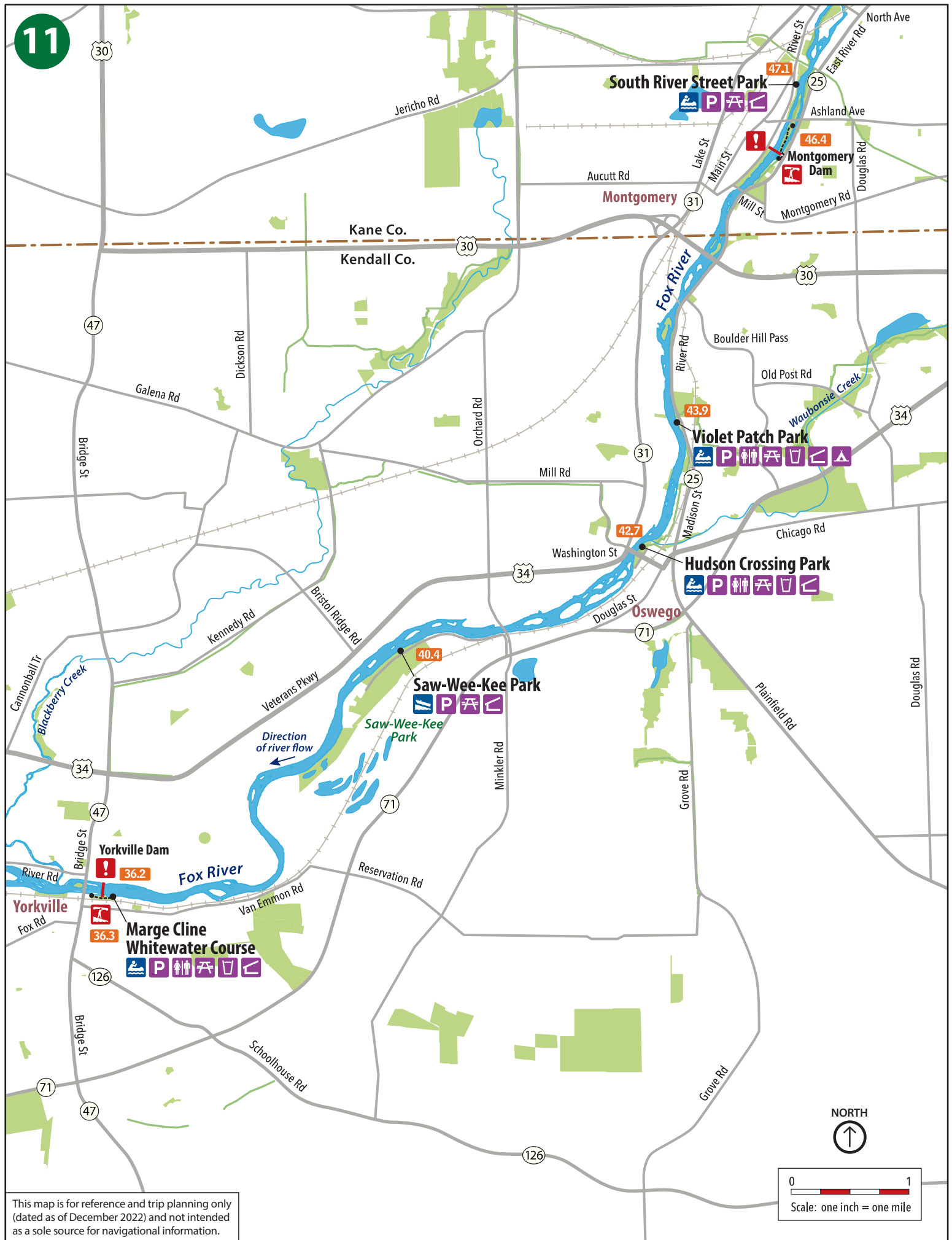






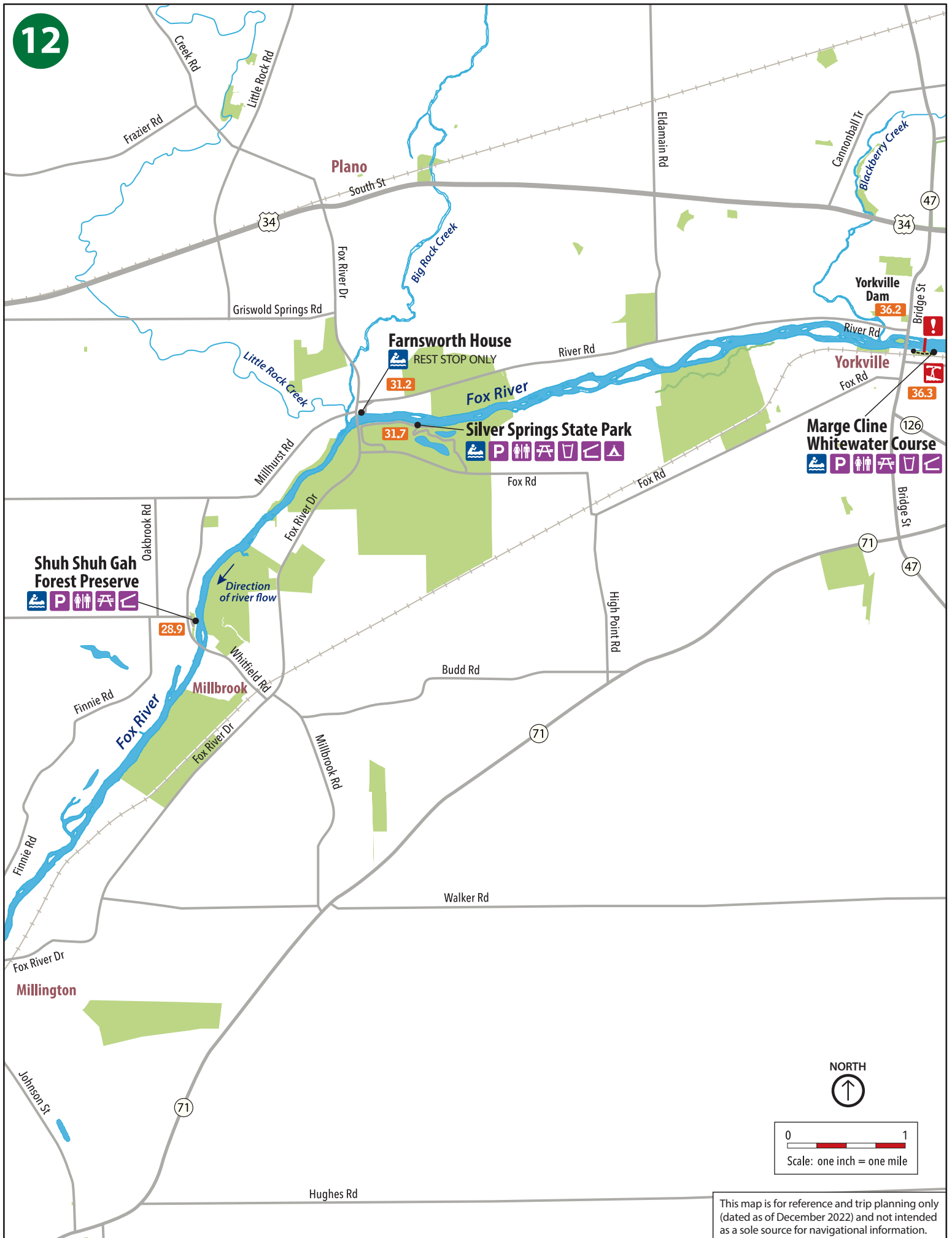






This map is for reference and trip planning only (dated as of December 2022) and not intended as a sole source for navigational information.

0 1
Scale: one inch = one mile



Shuh Shuh Gah Forest Preserve



Farnsworth House

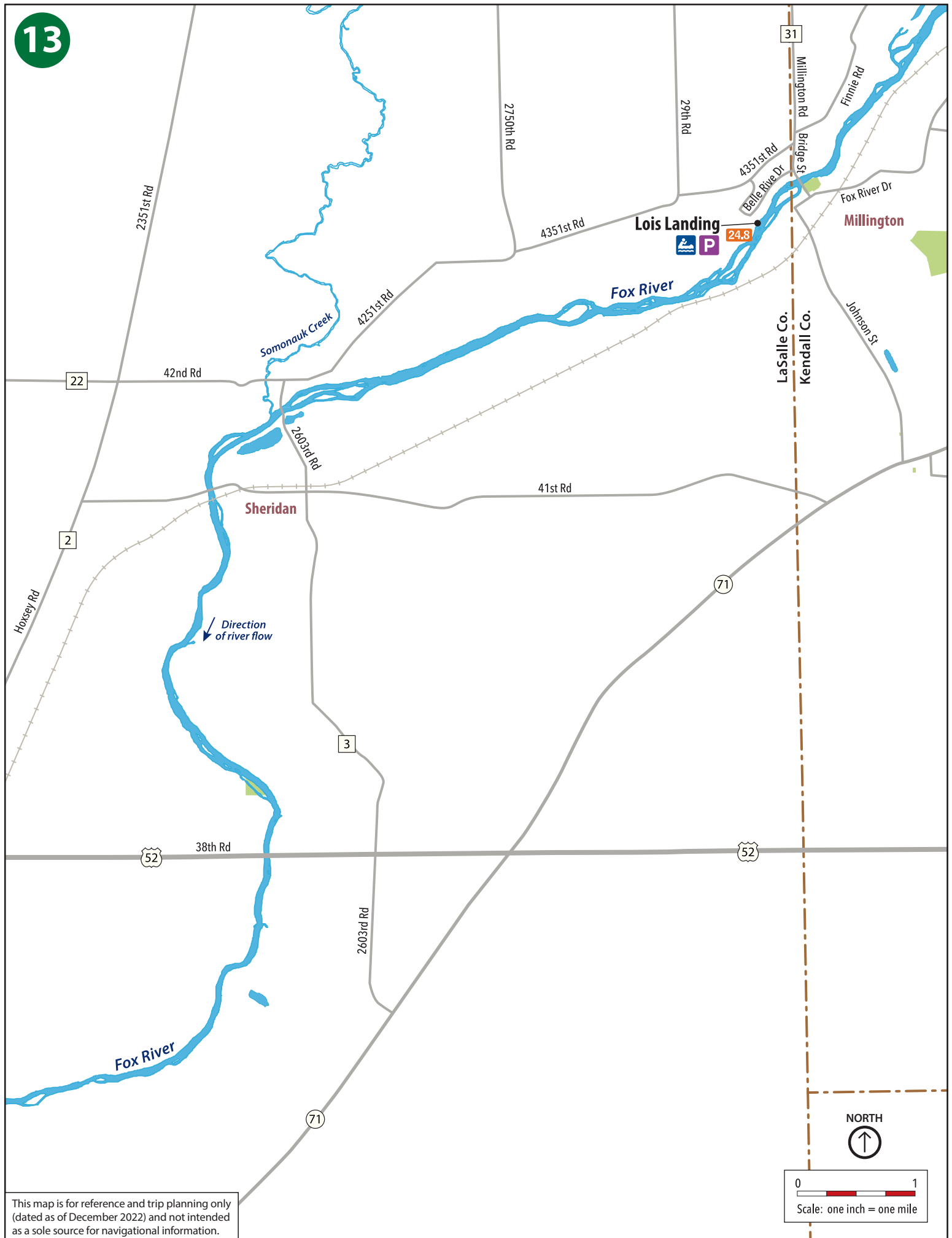


Silver Springs State Park



Marge Cline Whitewater Course





This map is for reference and trip planning only (dated as of December 2022) and not intended as a sole source for navigational information.

0 1
Scale: one inch = one mile

This map is for reference and trip planning only (dated as of December 2022) and not intended as a sole source for navigational information.

0 1
Scale: one inch = one mile

